



ACCESS TO RACE CIRCUIT

PARTICIPANTS' ROUTE MAP



By car - truck/lorry

FROM LARGE NEARBY TOWNS

(Francorchamps, GPS coordinates: latitude : 50.4542686 - longitude : 5.9523621)

**BRUSSELS • LIEGE • CHARLEROI
PARIS • LONDON • MAASTRICHT • KÖLN • LUXEMBURG**

BRUSSELS

- Take motorway A3/E40, Liège direction
- **(after 82 km)** Follow directions to Aachen/Verviers on the A3/E40
- **(after 27 km)** Take the exit for Trier/Verviers on the A27/E42 (Battice intersection)

**Access to paddocks: Route 1 < under 2.3 m height clearance
Route 2 > over 2.3 m height clearance**

- **(after 22 km, Route 1 - after 31 km, Route 2)**

Route 1: Ster - Paddocks (cars only):

- Take exit 10 for Francorchamps, on the N640
- Stay in the right-hand lane and follow directions to Stavelot/Malmédy/Francorchamps/N640
- **(after 2 km)** Turn left onto Rue de Spa/N62
- **(after 1 km)** **On arrival at the village, continue on the road towards the left and follow the signs which will lead you to the circuit's various entries and carparks. To enter the paddock, continue until the control barrier, before entering the enclosure by the tunnel.**

Route 2: Blanchimont (Car + trailer - truck/lorry):

- Take exit 11 Malmedy for the N62 to Stavelot
- At the roundabout take the first exit for the N62/N68 to Stavelot/Trois-Ponts
Continue on the N68, on the left, towards Stavelot
- **(after 4 km)** At the crossroads turn right, onto the N640 to Blanchimont
- **(after 3 km)** **Arrive at circuit. To enter carparks and the paddock, follow signpost directions and pass through the tunnel until you reach the control barrier for entry into the circuit enclosure.**


For specific access points for Formula 1 Grand-Prix, click on:
www.spagrandprix.com/modules/pages/app_themes/default/images/acces-map.pdf



Mileage distances given are for information only



ACCESS TO RACE CIRCUIT PARTICIPANTS' ROUTE MAP



By car - truck/lorry

FROM LARGE NEARBY TOWNS

(Francorchamps, GPS coordinates: latitude : 50.4542686 - longitude : 5.9523621)

LIEGE

- Head to Quai du Roi Albert and continue on the A25 to Maastricht
- **[after ± 7 km]** Take the A3/E40 motorway towards Aachen/Verviers (Cheratte intersection; please note that this is a complicated intersection)
- **[after 14 km]** Take the exit for Trier/Verviers on the A27/E42 (Battice intersection)

**Access to paddocks: Route 1 < under 2.3 m height clearance
Route 2 > over 2.3 m height clearance**

- **[after 22 km, Route 1 - after 31 km, Route 2]**

Route 1: Ster - Paddocks (cars only):

- Take exit 10 for Francorchamps, on the N640
- Stay in the right-hand lane and follow directions to Stavelot/Malmédy/Francorchamps/N640
- **[after 2 km]** Turn left onto Rue de Spa/N62
- **[after 1 km]** **On arrival at the village, continue on the road towards the left and follow the signs which will lead you to the circuit's various entries and carparks. To enter the paddock, continue until the control barrier, before entering the enclosure by the tunnel.**

Route 2: Blanchimont (Car + trailer - truck/lorry):

- Take exit 11 Malmedy for the N62 to Stavelot
- At the roundabout take the first exit for the N62/N68 to Stavelot/Trois-Ponts
Continue on the N68, on the left, towards Stavelot
- **[after 4 km]** At the crossroads turn right, onto the N640 to Blanchimont
- **[after 3 km]** **Arrive at circuit. To enter carparks and the paddock, follow signpost directions and pass through the tunnel until you reach the control barrier for entry into the circuit enclosure.**

For specific access points for Formula 1 Grand-Prix, click on:
www.spagrandprix.com/modules/pages/app_themes/default/images/acces-map.pdf




Mileage distances given are for information only



ACCESS TO RACE CIRCUIT

PARTICIPANTS' ROUTE MAP

By car - truck/lorry



FROM LARGE NEARBY TOWNS

(Francorchamps, GPS coordinates: latitude : 50.4542686 - longitude : 5.9523621)

CHARLEROI

- Join the A54/E420 motorway
- *(after 7 km)* Take the A15/E42 motorway towards Liège
- *(after 83 km)* Stay in the right-hand lane and follow the A3/E40 towards Aachen/Verviers (Loncin intersection)
- *(after 27 km)* Take the exit for Trier/Verviers on the A27/E42 (Battice intersection)

Access to paddocks: Route 1 < under 2.3 m height clearance

Route 2 > over 2.3 m height clearance

- *(after 22 km, Route 1 - after 31 km, Route 2)*

Route 1: Ster - Paddocks (cars only):

- Take exit 10 for Francorchamps, on the N640
- Stay in the right-hand lane and follow directions to Stavelot/Malmédy/Francorchamps/N640
- *(after 2 km)* Turn left onto Rue de Spa/N62
- *(after 1 km)* **On arrival at the village, continue on the road towards the left and follow the signs which will lead you to the circuit's various entries and carparks. To enter the paddock, continue until the control barrier, before entering the enclosure by the tunnel.**

Route 2: Blanchimont (Car + trailer - truck/lorry):

- Take exit 11 Malmédy for the N62 to Stavelot
- At the roundabout take the first exit for the N62/N68 to Stavelot/Trois-Ponts. Continue on the N68, on the left, towards Stavelot
- *(after 4 km)* At the crossroads turn right, onto the N640 to Blanchimont
- *(after 3 km)* **Arrive at circuit. To enter carparks and the paddock, follow signpost directions and pass through the tunnel until you reach the control barrier for entry into the circuit enclosure.**

For specific access points for Formula 1 Grand-Prix, click on:
www.spagrandprix.com/modules/pages/app_themes/default/images/acces-map.pdf




Mileage distances given are for information only



ACCESS TO RACE CIRCUIT

PARTICIPANTS' ROUTE MAP

By car - truck/lorry



FROM LARGE NEARBY TOWNS

(Francorchamps, GPS coordinates: latitude : 50.4542686 - longitude : 5.9523621)

PARIS

- Join the A1 motorway (toll paying motorway) towards Lille
- **[after 137 km]** Take the A2/E19 exit to Cambrai/Liège/Valenciennes/Brussels (toll paying motorway)
- **[after 78 km, enter Belgium]** Follow the A7/E19
- **[after 37 km]** Take the A15/E42 motorway towards Liège/La Louvière/Charleroi
- **[after 101 km]** Arrive on the outskirts of Liège. Stay in the right-hand lane and follow the A3/E40 towards Aachen/Verviers (Loncin intersection)
- **[after 27 km]** Take the exit for Trier/Verviers on the A27/E42 (Battice intersection)

Access to paddocks: Route 1 < under 2.3 m height clearance
Route 2 > over 2.3 m height clearance

- **[after 22 km, Route 1 - after 31 km, Route 2]**

Route 1: Ster - Paddocks (cars only):

- Take exit 10 for Francorchamps, on the N640
- Stay in the right-hand lane and follow directions to Stavelot/Malmédy/Francorchamps/N640
- **[after 2 km]** Turn left onto Rue de Spa/N62
- **[after 1 km]** **On arrival at the village, continue on the road towards the left and follow the signs which will lead you to the circuit's various entries and carparks. To enter the paddock, continue until the control barrier, before entering the enclosure by the tunnel.**

Route 2: Blanchimont (Car + trailer - truck/lorry):

- Take exit 11 Malmedy for the N62 to Stavelot
- At the roundabout take the first exit for the N62/N68 to Stavelot/Trois-Ponts. Continue on the N68, on the left, towards Stavelot
- **[after 4 km]** At the crossroads turn right, onto the N640 to Blanchimont
- **[after 3 km]** **Arrive at circuit. To enter carparks and the paddock, follow signpost directions and pass through the tunnel until you reach the control barrier for entry into the circuit enclosure.**

For specific access points for Formula 1 Grand-Prix, click on:
www.spagrandprix.com/modules/pages/app_themes/default/images/acces-map.pdf




Mileage distances given are for information only



ACCESS TO RACE CIRCUIT

PARTICIPANTS' ROUTE MAP

By car - truck/lorry



FROM LARGE NEARBY TOWNS

(Francorchamps, GPS coordinates: latitude : 50.4542686 - longitude : 5.9523621)

LONDON

- Join the M20
- [after 47 mi - 76 km] Take exit 11a for the Eurotunnel rail station
- [after 1.7 mi - 2.7 km] Take the Folkestone - Calais Shuttle
- [after 36,4 mi - 59 km, enter France] Join the A16/E402 by the access road to E15/Calais/A26/Bruxelles Continue along the A16/E40
- [after 37.3 mi - 60 km, enter Belgium] Follow the A18/E40
- [after 26.1 mi - 42 km] Follow the A10/E40 towards Brussels
- [after 57.4 mi - 92 km] Take the exit for the E40/Luik - Take RO
- [after 10.9 mi - 18 km] Take the A3/E40 exit for Leuven/Luik
- [after 48.7 mi - 79 km] Follow the direction to Aachen/Verviers, on the A3/E40
- [after 16.7 mi - 27 km] Take the A27/E42 exit for Trier/Verviers (Battice intersection)

**Access to paddocks: Route 1 < under 2.3 m height clearance
Route 2 > over 2.3 m height clearance**

- [after 13,6 mi - 22 km, route 1 - after 19,3 mi - 31 km, route 2]

Route 1: Ster - Paddocks (cars only):

- Take exit 10 for Francorchamps, on the N640
- Stay in the right-hand lane and follow directions to Stavelot/Malmédy/Francorchamps/N640
- [after 1,2 mi - 2 km] Turn left onto Rue de Spa/N62
- [after 0,6 mi - 1 km] **On arrival at the village, continue on the road towards the left and follow the signs which will lead you to the circuit's various entries and carparks. To enter the paddock, continue until the control barrier, before entering the enclosure by the tunnel.**

Route 2: Blanchimont (Car + trailer - truck/lorry):

- Take exit 11 Malmedy for the N62 to Stavelot
- At the roundabout take the first exit for the N62/N68 to Stavelot/Trois-Ponts Continue on the N68, on the left, towards Stavelot
- [after 2,5 mi - 4 km] At the crossroads turn right, onto the N640 to Blanchimont
- [after 1,9 mi - 3 km] **Arrive at circuit. To enter carparks and the paddock, follow signpost directions and pass through the tunnel until you reach the control barrier for entry into the circuit enclosure.**

For specific access points for Formula 1 Grand-Prix, click on:
www.spagrandprix.com/modules/pages/app_themes/default/images/acces-map.pdf




Mileage distances given are for information only



ACCESS TO RACE CIRCUIT

PARTICIPANTS' ROUTE MAP

By car - truck/lorry



FROM LARGE NEARBY TOWNS

(Francorchamps, GPS coordinates: latitude : 50.4542686 - longitude : 5.9523621)

MAASTRICHT

- Join the A2, Luik direction
- *(after 10,8 km, enter Belgium)* Follow the A25
- *(after 8,5 km)* Take the A3/E40 motorway towards Aachen/Verviers (Cheratte intersection; Please note, this is a complicated intersection)
- *(after 14 km)* Take the exit for Trier/Verviers on the A27/E42 (Battice intersection)

Access to paddocks: Route 1 < under 2.3 m height clearance

Route 2 > over 2.3 m height clearance

- *(after 22 km, Route 1 - after 31 km, Route 2)*

Route 1: Ster - Paddocks (cars only):

- Take exit 10 for Francorchamps, on the N640
- Stay in the right-hand lane and follow directions to Stavelot/Malmédy/Francorchamps/N640
- *(after 2 km)* Turn left onto Rue de Spa/N62
- *(after 1 km)* **On arrival at the village, continue on the road towards the left and follow the signs which will lead you to the circuit's various entries and carparks. To enter the paddock, continue until the control barrier, before entering the enclosure by the tunnel.**

Route 2: Blanchimont (Car + trailer - truck/lorry):

- Take exit 11 Malmédy for the N62 to Stavelot
- At the roundabout take the first exit for the N62/N68 to Stavelot/Trois-Ponts. Continue on the N68, on the left, towards Stavelot
- *(after 4 km)* At the crossroads turn right, onto the N640 to Blanchimont
- *(after 3 km)* **Arrive at circuit. To enter carparks and the paddock, follow signpost directions and pass through the tunnel until you reach the control barrier for entry into the circuit enclosure.**

For specific access points for Formula 1 Grand-Prix, click on:
www.spagrandprix.com/modules/pages/app_themes/default/images/acces-map.pdf




Mileage distances given are for information only



ACCESS TO RACE CIRCUIT

PARTICIPANTS' ROUTE MAP

By car - truck/lorry



FROM LARGE NEARBY TOWNS

(Francorchamps, GPS coordinates: latitude : 50.4542686 - longitude : 5.9523621)

KÖLN

- Join the A4, towards Bonn/Aachen
- *(after 65 km)* Take exit 4, Aachener-Kreuz, to join the A44 Liège/Brussels direction
- *(after 12 km, enter Belgium)* Follow the A3/E40 towards Liège
- *(after 23 km)* Take the exit for Trier/Verviers on the A27/E42 (Battice intersection)

Access to paddocks: Route 1 < under 2.3 m height clearance
Route 2 > over 2.3 m height clearance

- *(after 22 km, Route 1 - after 31 km, Route 2)*

Route 1: Ster - Paddocks (cars only):

- Take exit 10 for Francorchamps, on the N640
- Stay in the right-hand lane and follow directions to Stavelot/Malmédy/Francorchamps/N640
- *(after 2 km)* Turn left onto Rue de Spa/N62
- *(after 1 km)* **On arrival at the village, continue on the road towards the left and follow the signs which will lead you to the circuit's various entries and carparks. To enter the paddock, continue until the control barrier, before entering the enclosure by the tunnel.**

Route 2: Blanchimont (Car + trailer - truck/lorry):

- Take exit 11 Malmedy for the N62 to Stavelot
- At the roundabout take the first exit for the N62/N68 to Stavelot/Trois-Ponts
Continue on the N68, on the left, towards Stavelot
- *(after 4 km)* At the crossroads turn right, onto the N640 to Blanchimont
- *(after 3 km)* **Arrive at circuit. To enter carparks and the paddock, follow signpost directions and pass through the tunnel until you reach the control barrier for entry into the circuit enclosure.**


For specific access points for Formula 1 Grand-Prix, click on:
www.spagrandprix.com/modules/pages/app_themes/default/images/acces-map.pdf



Mileage distances given are for information only



ACCESS TO RACE CIRCUIT PARTICIPANTS' ROUTE MAP



By car - truck/lorry

FROM LARGE NEARBY TOWNS

(Francorchamps, GPS coordinates: latitude : 50.4542686 - longitude : 5.9523621)

LUXEMBURG

- Join the E25/A6, Arlon/Liège/Brussels direction
- **(after 20 km, enter Belgium)** Follow the E25/E411 towards Arlon/Brussels/Liège
- **(after 42 km)** Take the A26/E25, towards Bastogne/Liège
- **(after 57 km)** Take exit 49 - Manhay to join the N651 for Stavelot/Malmedy.
Continue along the N651
- **(after 21 km)** Arrive at Trois-Ponts. Stay on the main road and turn right, under the bridge, towards Stavelot (opposite a Ford garage)
- **(after 5 km)** Arrive at Stavelot

Access to paddocks: Route 1 < under 2.3 m height clearance

Route 2 > over 2.3 m height clearance

Route 1: Ster (cars only):

- Enter Stavelot. Continue until traffic lights and turn left onto Haute Levée/N622.
Continue along the N622 until you reach Francorchamps
- **(after 8 km)** Enter the village, turn right and follow directions to the circuit's access points and carparks. To enter the paddock, continue until the control barrier, before entering the enclosure by the tunnel.

Route 2: Blanchimont (Car + trailer - truck/lorry):

- Enter Stavelot. Continue until the traffic lights, then turn right towards the N68/Malmedy
- **(after 1,5 km)** Continue straight ahead on the N640 towards Blanchimont
- **(after 3 km)** Arrive at circuit. To enter carparks and the paddock, follow signpost directions and pass through the tunnel until you reach the control barrier for entry into the circuit enclosure.

For specific access points for Formula 1 Grand-Prix, click on:
www.spagrandprix.com/modules/pages/app_themes/default/images/acces-map.pdf



Mileage distances given are for information only