




ACCESS TO RACE CIRCUIT

TRAVEL DIRECTIONS FOR SPECTATORS

By car



FROM LARGE NEARBY TOWNS

(Francorchamps, GPS coordinates: latitude : 50.4542686 - longitude : 5.9523621)

**BRUSSELS • LIEGE • CHARLEROI
PARIS • LONDON • MAASTRICHT • KÖLN • LUXEMBURG**

BRUSSELS

- Take motorway A3/E40, Liège direction
- *(after 82 km)* Follow directions to Aachen/Verviers on the A3/E40
- *(after 27 km)* Take the exit for Trier/Verviers on the A27/E42 (Battice intersection)

Access to carparks: Routes 1, 2 and 3

- *(after 22 km, route 1 - after 31 km, routes 2 - 3)*

Route 1: Ster - Paddocks

- Take exit 10 for Francorchamps, on the N640
- Stay in the right-hand lane and follow directions to Stavelot/Malmédy/Francorchamps/N640
- *(after 2 km)* Turn left onto Rue de Spa/N62
- *(after 1 km)* **On arrival at the village, continue on the road towards the left and follow the signs which will lead you to the circuit's various entries and carparks.**

Route 2: Combes - (Ster - Paddocks, Route bis)

- Take exit 11, Malmedy, for the N62 to Stavelot
- At the roundabout, take the first exit for the N62/N68 to Stavelot/Trois-Ponts/Spa/Francorchamps
- Turn right on the N62

There are two ways to access the circuit: (1: Combes - 2 : Ster - Paddocks, Route bis)

- *1. (after 3 km)* Turn left to Combes **and follow indications to the circuit's carparks**
- *2. (after 3 km)* Follow the road on the right, to Francorchamps via the N62c
- *(after 4 km)* **At the roundabout, follow directions to the circuit's access points and carparks.**

Route 3: Blanchimont

- Take exit 11 Malmedy for the N62 to Stavelot
- At the roundabout take the first exit for the N62/N68 to Stavelot/Trois-Ponts Continue on the N68, on the left, towards Stavelot
- *(after 4 km)* At the crossroads turn right, onto the N640 to Blanchimont
- *(after 3 km)* **Arrive at the outskirts of the circuit. Follow directions to circuit's access points and carparks.**

For specific access points for Formula 1 Grand-Prix, click on:
www.spagrandprix.com/modules/pages/app_themes/default/images/acces-map.pdf




Mileage distances given are for information only



ACCESS TO RACE CIRCUIT

TRAVEL DIRECTIONS FOR SPECTATORS

By car



FROM LARGE NEARBY TOWNS

(Francorchamps, GPS coordinates: latitude : 50.4542686 - longitude : 5.9523621)

LIEGE

- Head to Quai du Roi Albert and continue on the A25 to Maastricht
- *(after ± 7 km)* Take the A3/E40 motorway towards Aachen/Verviers (Cheratte intersection; please note that this is a complicated intersection)
- *(after 14 km)* Take the exit for Trier/Verviers on the A27/E42 (Battice intersection)

Access to carparks: Routes 1, 2 and 3

- *(after 22 km, route 1 - after 31 km, routes 2 - 3)*

Route 1: Ster - Paddocks

- Take exit 10 for Francorchamps, on the N640
- Stay in the right-hand lane and follow directions to Stavelot/Malmédy/Francorchamps/N640
- *(after 2 km)* Turn left onto Rue de Spa/N62
- *(after 1 km)* **On arrival at the village, continue on the road towards the left and follow the signs which will lead you to the circuit's various entries and carparks.**

Route 2: Combes - (Ster - Paddocks, Route bis)

- Take exit 11, Malmedy, for the N62 to Stavelot
- At the roundabout, take the first exit for the N62/N68 to Stavelot/Trois-Ponts/Spa/Francorchamps
- Turn right on the N62

There are two ways to access the circuit: (1: Combes - 2 : Ster - Paddocks, Route bis)

- **1. *(after 3 km)* Turn left to Combes and follow indications to the circuit's carparks**
- **2. *(after 3 km)* Follow the road on the right, to Francorchamps via the N62c**
- ***(after 4 km)* At the roundabout, follow directions to the circuit's access points and carparks.**

Route 3: Blanchimont

- Take exit 11 Malmedy for the N62 to Stavelot
- At the roundabout take the first exit for the N62/N68 to Stavelot/Trois-Ponts Continue on the N68, on the left, towards Stavelot
- *(after 4 km)* At the crossroads turn right, onto the N640 to Blanchimont
- *(after 3 km)* **Arrive at the outskirts of the circuit. Follow directions to circuit's access points and carparks.**

For specific access points for Formula 1 Grand-Prix, click on:
www.spagrandprix.com/modules/pages/app_themes/default/images/acces-map.pdf




Mileage distances given are for information only



ACCESS TO RACE CIRCUIT

TRAVEL DIRECTIONS FOR SPECTATORS

By car



FROM LARGE NEARBY TOWNS

(Francorchamps, GPS coordinates: latitude : 50.4542686 - longitude : 5.9523621)

CHARLEROI

- Join the A54/E420 motorway
- **(after 7 km)** Take the A15/E42 motorway towards Liège
- **(after 83 km)** Stay in the right-hand lane and follow the A3/E40 towards Aachen/Verviers (Loncin intersection)
- **(after 27 km)** Take the exit for Trier/Verviers on the A27/E42 (Battice intersection)

Access to carparks: Routes 1, 2 and 3

- **(after 22 km, route 1 - after 31 km, routes 2 - 3)**

Route 1: Ster - Paddocks

- Take exit 10 for Francorchamps, on the N640
- Stay in the right-hand lane and follow directions to Stavelot/Malmédy/Francorchamps/N640
- **(after 2 km)** Turn left onto Rue de Spa/N62
- **(after 1 km)** **On arrival at the village, continue on the road towards the left and follow the signs which will lead you to the circuit's various entries and carparks.**

Route 2: Combes - (Ster - Paddocks, Route bis)

- Take exit 11, Malmedy, for the N62 to Stavelot
- At the roundabout, take the first exit for the N62/N68 to Stavelot/Trois-Ponts/Spa/Francorchamps
- Turn right on the N62

There are two ways to access the circuit: (1: Combes - 2 : Ster - Paddocks, Route bis)

- **1. (after 3 km)** Turn left to Combes **and follow indications to the circuit's carparks**
- **2. (after 3 km)** Follow the road on the right, to Francorchamps via the N62c
- **(after 4 km)** **At the roundabout, follow directions to the circuit's access points and carparks.**

Route 3: Blanchimont

- Take exit 11 Malmedy for the N62 to Stavelot
- At the roundabout take the first exit for the N62/N68 to Stavelot/Trois-Ponts Continue on the N68, on the left, towards Stavelot
- **(after 4 km)** At the crossroads turn right, onto the N640 to Blanchimont
- **(after 3 km)** **Arrive at the outskirts of the circuit. Follow directions to circuit's access points and carparks.**

For specific access points for Formula 1 Grand-Prix, click on:
www.spagrandprix.com/modules/pages/app_themes/default/images/acces-map.pdf




Mileage distances given are for information only



ACCESS TO RACE CIRCUIT

TRAVEL DIRECTIONS FOR SPECTATORS

By car



FROM LARGE NEARBY TOWNS

(Francorchamps, GPS coordinates: latitude : 50.4542686 - longitude : 5.9523621)

PARIS

- Join the A1 motorway (toll paying motorway) towards Lille
- **(after 137 km)** Take the A2/E19 exit to Cambrai/Liège/Valenciennes/Brussels (toll paying motorway)
- **(after 78 km, enter Belgium)** Follow the A7/E19
- **(after 37 km)** Take the A15/E42 motorway towards Liège/La Louvière/Charleroi
- **(after 101 km)** Arrive on the outskirts of Liège. Stay in the right-hand lane and follow the A3/E40 towards Aachen/Verviers (Loncin intersection)
- **(after 27 km)** Take the exit for Trier/Verviers on the A27/E42 (Battice intersection)

Access to carparks: Routes 1, 2 and 3

- **(after 22 km, route 1 - after 31 km, routes 2 - 3)**

Route 1: Ster - Paddocks

- Take exit 10 for Francorchamps, on the N640
- Stay in the right-hand lane and follow directions to Stavelot/Malmédy/Francorchamps/N640
- **(after 2 km)** Turn left onto Rue de Spa/N62
- **(after 1 km)** **On arrival at the village, continue on the road towards the left and follow the signs which will lead you to the circuit's various entries and carparks.**

Route 2: Combes - (Ster - Paddocks, Route bis)

- Take exit 11, Malmedy, for the N62 to Stavelot
- At the roundabout, take the first exit for the N62/N68 to Stavelot/Trois-Ponts/Spa/Francorchamps
- Turn right on the N62

There are two ways to access the circuit: (1: Combes - 2 : Ster - Paddocks, Route bis)

- **1. (after 3 km)** Turn left to Combes **and follow indications to the circuit's carparks**
- **2. (after 3 km)** Follow the road on the right, to Francorchamps via the N62c
- **(after 4 km)** **At the roundabout, follow directions to the circuit's access points and carparks.**

Route 3: Blanchimont

- Take exit 11 Malmedy for the N62 to Stavelot
- At the roundabout take the first exit for the N62/N68 to Stavelot/Trois-Ponts Continue on the N68, on the left, towards Stavelot
- **(after 4 km)** At the crossroads turn right, onto the N640 to Blanchimont
- **(after 3 km)** **Arrive at the outskirts of the circuit. Follow directions to circuit's access points and carparks.**

For specific access points for Formula 1 Grand-Prix, click on:
www.spagrandprix.com/modules/pages/app_themes/default/images/acces-map.pdf




Mileage distances given are for information only



ACCESS TO RACE CIRCUIT

TRAVEL DIRECTIONS FOR SPECTATORS

By car



FROM LARGE NEARBY TOWNS

(Francorchamps, GPS coordinates: latitude : 50.4542686 - longitude : 5.9523621)

LONDON

- Join the M20
- (after 47 mi - 76 km) Take exit 11a for the Eurotunnel rail station
- (after 1.7 mi - 2.7 km) Take the Folkestone - Calais Shuttle
- (after 36,4 mi - 59 km, enter France) Join the A16/E402 by the access road to E15/Calais/A26/Bruxelles Continue along the A16/E40
- (after 37.3 mi - 60 km, enter Belgium) Follow the A18/E40
- (after 26.1 mi - 42 km) Follow the A10/E40 towards Brussels
- (after 57.4 mi - 92 km) Take the exit for the E40/Luik - Take RO
- (after 10.9 mi - 18 km) Take the A3/E40 exit for Leuven/Luik
- (after 48.7 mi - 79 km) Follow the direction to Aachen/Verviers, on the A3/E40
- (after 16.7 mi - 27 km) Take the A27/E42 exit for Trier/Verviers (Battice intersection)

Access to carparks: Routes 1, 2 and 3

- (after 13.6 mi - 22 km, route 1 - after 19.3 mi - 31 km, routes 2 - 3)

Route 1: Ster - Paddocks

- Take exit 10 for Francorchamps, on the N640
- Stay in the right-hand lane and follow directions to Stavelot/Malmédy/Francorchamps/N640
- (after 1.2 mi - 2 km) Turn left onto Rue de Spa/N62
- (after 0.6 mi - 1 km) **On arrival at the village, continue on the road towards the left and follow the signs which will lead you to the circuit's various entries and carparks.**

Route 2 : Combes - (Ster - Paddocks, route bis)

- Take exit 11, Malmedy, for the N62 to Stavelot
- At the roundabout, take the first exit for the N62/N68 to Stavelot/Trois-Ponts/Spa/Francorchamps
- Turn right on the N62

There are two ways to access the circuit: (1: Combes - 2 : Ster - Paddocks, Route bis)

- 1. (after 1.9 mi - 3 km) Turn left to Combes and follow indications to the circuit's carparks
- 2. (after 1.9 mi - 3 km) Follow the road on the right, to Francorchamps via the N62c
- (after 2.5 mi - 4 km) **At the roundabout, follow directions to the circuit's access points and carparks.**

Route 3 : Blanchimont

- Take exit 11 Malmedy for the N62 to Stavelot
- At the roundabout take the first exit for the N62/N68 to Stavelot/Trois-Ponts Continue on the N68, on the left, towards Stavelot
- (after 2.5 mi - 4 km) At the crossroads turn right, onto the N640 to Blanchimont
- (after 1.9 mi - 3 km) **Arrive at the outskirts of the circuit. Follow directions to circuit's access points and carparks.**

For specific access points for Formula 1 Grand-Prix, click on:
www.spagrandprix.com/modules/pages/app_themes/default/images/acces-map.pdf




Mileage distances given are for information only



ACCESS TO RACE CIRCUIT

TRAVEL DIRECTIONS FOR SPECTATORS

By car



FROM LARGE NEARBY TOWNS

(Francorchamps, GPS coordinates: latitude : 50.4542686 - longitude : 5.9523621)

MAASTRICHT

- Join the A2, Luik direction
- *(after 10,8 km, enter Belgium)* Follow the A25
- *(after 8,5 km)* Take the A3/E40 motorway towards Aachen/Verviers (Cheratte intersection; Please note, this is a complicated intersection)
- *(after 14 km)* Take the exit for Trier/Verviers on the A27/E42 (Battice intersection)

Access to carparks: Routes 1, 2 and 3

- *(after 22 km, route 1 - after 31 km, routes 2 - 3)*

Route 1: Ster - Paddocks

- Take exit 10 for Francorchamps, on the N640
- Stay in the right-hand lane and follow directions to Stavelot/Malmédy/Francorchamps/N640
- *(after 2 km)* Turn left onto Rue de Spa/N62
- *(after 1 km)* **On arrival at the village, continue on the road towards the left and follow the signs which will lead you to the circuit's various entries and carparks.**

Route 2: Combes - (Ster - Paddocks, Route bis)

- Take exit 11, Malmedy, for the N62 to Stavelot
- At the roundabout, take the first exit for the N62/N68 to Stavelot/Trois-Ponts/Spa/Francorchamps
- Turn right on the N62

There are two ways to access the circuit: (1: Combes - 2 : Ster - Paddocks, Route bis)

- 1. *(after 3 km)* Turn left to Combes **and follow indications to the circuit's carparks**
- 2. *(after 3 km)* Follow the road on the right, to Francorchamps via the N62c
- *(after 4 km)* **At the roundabout, follow directions to the circuit's access points and carparks.**

Route 3: Blanchimont

- Take exit 11 Malmedy for the N62 to Stavelot
- At the roundabout take the first exit for the N62/N68 to Stavelot/Trois-Ponts Continue on the N68, on the left, towards Stavelot
- *(after 4 km)* At the crossroads turn right, onto the N640 to Blanchimont
- *(after 3 km)* **Arrive at the outskirts of the circuit. Follow directions to circuit's access points and carparks.**

For specific access points for Formula 1 Grand-Prix, click on:
www.spagrandprix.com/modules/pages/app_themes/default/images/acces-map.pdf




Mileage distances given are for information only



ACCESS TO RACE CIRCUIT

TRAVEL DIRECTIONS FOR SPECTATORS

By car



FROM LARGE NEARBY TOWNS

(Francorchamps, GPS coordinates: latitude : 50.4542686 - longitude : 5.9523621)

KÖLN

- Join the A4, towards Bonn/Aachen
- *(after 65 km)* Take exit 4, Aachener-Kreuz, to join the A44 Liège/Brussels direction
- *(after 12 km, enter Belgium)* Follow the A3/E40 towards Liège
- *(after 23 km)* Take the exit for Trier/Verviers on the A27/E42 (Battice intersection)

Access to carparks: Routes 1, 2 and 3

- *(after 22 km, route 1 - after 31 km, routes 2 - 3)*

Route 1: Ster - Paddocks

- Take exit 10 for Francorchamps, on the N640
- Stay in the right-hand lane and follow directions to Stavelot/Malmédy/Francorchamps/N640
- *(after 2 km)* Turn left onto Rue de Spa/N62
- *(after 1 km)* **On arrival at the village, continue on the road towards the left and follow the signs which will lead you to the circuit's various entries and carparks.**

Route 2: Combes - (Ster - Paddocks, Route bis)

- Take exit 11, Malmedy, for the N62 to Stavelot
- At the roundabout, take the first exit for the N62/N68 to Stavelot/Trois-Ponts/Spa/Francorchamps
- Turn right on the N62

There are two ways to access the circuit: (1: Combes - 2 : Ster - Paddocks, Route bis)

- **1. *(after 3 km)* Turn left to Combes and follow indications to the circuit's carparks**
- **2. *(after 3 km)* Follow the road on the right, to Francorchamps via the N62c**
- ***(after 4 km)* At the roundabout, follow directions to the circuit's access points and carparks.**

Route 3: Blanchimont

- Take exit 11 Malmedy for the N62 to Stavelot
- At the roundabout take the first exit for the N62/N68 to Stavelot/Trois-Ponts Continue on the N68, on the left, towards Stavelot
- *(after 4 km)* At the crossroads turn right, onto the N640 to Blanchimont
- *(after 3 km)* **Arrive at the outskirts of the circuit. Follow directions to circuit's access points and carparks.**

For specific access points for Formula 1 Grand-Prix, click on:
www.spagrandprix.com/modules/pages/app_themes/default/images/acces-map.pdf




Mileage distances given are for information only



ACCESS TO RACE CIRCUIT

TRAVEL DIRECTIONS FOR SPECTATORS

By car



FROM LARGE NEARBY TOWNS

(Francorchamps, GPS coordinates: latitude : 50.4542686 - longitude : 5.9523621)

LUXEMBURG

- Join the E25/A6, Arlon/Liège/Brussels direction
- **[after 20 km, enter Belgium]** Follow the E25/E411 towards Arlon/Brussels/Liège
- **[after 42 km]** Take the A26/E25, towards Bastogne/Liège
- **[after 57 km]** Take exit 49 - Manhay to join the N651 for Stavelot/Malmedy. Continue along the N651
- **[after 21 km]** Arrive at Trois-Ponts. Stay on the main road and turn right, under the bridge, towards Stavelot (opposite a Ford garage)
- **[after 5 km]** Arrive at Stavelot

Routes 1, 2 and 3 to carparks

Route 1 : Ster - Paddocks

- Enter Stavelot. Continue until traffic lights and turn left onto Haute Levée/N622. Continue along the N622 until you reach Francorchamps
- **[after 8 km]** Enter the village, turn right and follow directions to the circuit's access points and carparks.

Route 2 : Combes - (Ster - Paddocks, Route bis)

- Enter Stavelot and continue along the road until you reach the traffic lights. Turn right at the traffic lights, towards the N68/Malmedy
- **[after 1,5 km]** Turn right onto the N68 to Malmédy
- **[after 3 km]** Stay on the right and continue towards the N62

There are two ways to access the circuit (1 : Combes - 2 : Ster - Paddocks, Route bis)

- **1. [after 3 km]** Turn left towards Combes and follow directions to circuit's access points and carparks
- **2. [after 3 km]** Continue on the right, on the N62c towards Francorchamps
- **[after 4 km]** At the roundabout, follow directions to the circuit's access points and carparks.

Route 3 : Blanchimont

- Enter Stavelot. Continue until the traffic lights, then turn right towards the N68/Malmedy
- **[after 1,5 km]** Continue straight ahead on the N640 towards Blanchimont
- **[after 3 km]** Arrive at the outskirts of the circuit. Follow directions to circuit's access points and carparks.

For specific access points for Formula 1 Grand-Prix, click on:
www.spagrandprix.com/modules/pages/app_themes/default/images/acces-map.pdf



Mileage distances given are for information only